



Courtesy of Alan Verheyden

Stocksfield Burn seat A community art project in co-operation with SCATA, ISOS Housing, and Broomley First School.



Courtesy of Prudhoe Local History Society

Hare and Hounds Pub at Eltringham existed until 1962. The Landlord operated the passenger ferry across the river to Ovington

A circular walk of 8 miles,
including some gradients,
through fields and woodland,
along river and burn.

The walk can be done in two sections
(north or south of the A695), either
from Mickley Garden Centre or
Stocksfield Station, and using the
bus between the two points.

TRAVEL Regular bus service between Prudhoe,
Mickley Square and Stocksfield. (www.traveline.info)

REFRESHMENTS *The Field Kitchen* at Mickley
Garden Centre, *Dr Syntax* at New Ridley.

Countryside Code

Please follow the Countryside Code:

- Be safe - plan ahead and follow signs
- Leave gates and property as you find them
- Protect plants and animals
- Take your litter home
- Keep dogs under close control
- Consider other people
- Respect livestock by keeping dogs on a lead and taking extra care not to approach lambs or calves
- Good footwear is recommended.



**Prudhoe
Athforce**

Broomley and
Stocksfield
Parish Council

NORTHUMBERLAND
COUNTY COUNCIL





Walks in East Tynedale




A walk around Prudhoe
and Stocksfield


Prudhoe and Stocksfield Inter-Parish Walk

 Possible start points (parking available)
Advised CP: Mickley Garden Centre Overflow CP


 **Mickley Garden Centre** Follow the brideway between the overflow car park opposite the garden centre and houses, up across two fields.


 2 Go left and follow the fence around the golf driving range, then go through the gate and follow the fence up the left side of **Collieryclose Wood**. Go through the gate and turn right, then follow the edge of the field towards the gate at the top. Continue up to the access drive of East Farm to reach the road.


 3 Turn right and then right again onto the road down into **High Mickley**.



 4 Turn left at the bend in the road to follow the brideway (**Ward Lane**) to **Mickley Grange Farm**.


Keeping the farm on your left, continue straight ahead to **Modigars Lane**.

 5 Turn right along the lane and then go through the field gate, keeping the hedge on the left, and continue down to the junction with two footpaths. *Take care on steep surface down.*


 6 Follow the footpath on the right and cross the fields, then go along the narrow path between the houses onto **New Ridley Road**.


 7 Turn left along the road, passing the golf course, and into **New Ridley**.


  8 At **Dr Syntax Pub**, (parking available), go right, down the footpath, through the fields and along the side of the wood to the road (**Batt House Road**).


 9 Turn left, and then right at **Ridley Mill Road**.




 10 Continue straight ahead and then turn onto the marked footpath following the **Stocksfield Burn**.


 11 The path deviates onto a concrete road at garages. Follow this road, keeping the burn on your right until you pick up the path again at a wooden fence.

 12 The path then follows the burn to reach the **A695**.
(parking available at **Stocksfield Station**.)


 13 Turn right along the road.


 14 Beyond the sports field and then a row of cottages at right angles to the road, turn left onto the footpath.


Continue along the track to go in front of **Merryshields Farm** and down the track.



 15 Turn left through the field gate and through the tunnel under the railway. Turn right and follow the field edge round to a wicket gate and a footbridge over the **Bellasis Burn**.

Continue on the path between the river and the railway to the level crossing (*light controlled, but take care crossing*).
The Hare and Hounds Pub was on the left.

 16 Where the road bends to the right below **Eltringham Farm**, go left along the restricted byway. *To visit **Cherryburn**, the birthplace of Thomas Bewick, continue 300metres up the road. (National Trust)*

 17 Turn right onto the footpath through the wood, signposted to **Prudhoe**.

 18 Turn right onto the footpath parallel to the bypass (**A695**).

 19 Go ahead onto the pavement to reach **Mickley Garden Centre**.  1